

CUTLINE D CUTLINE D

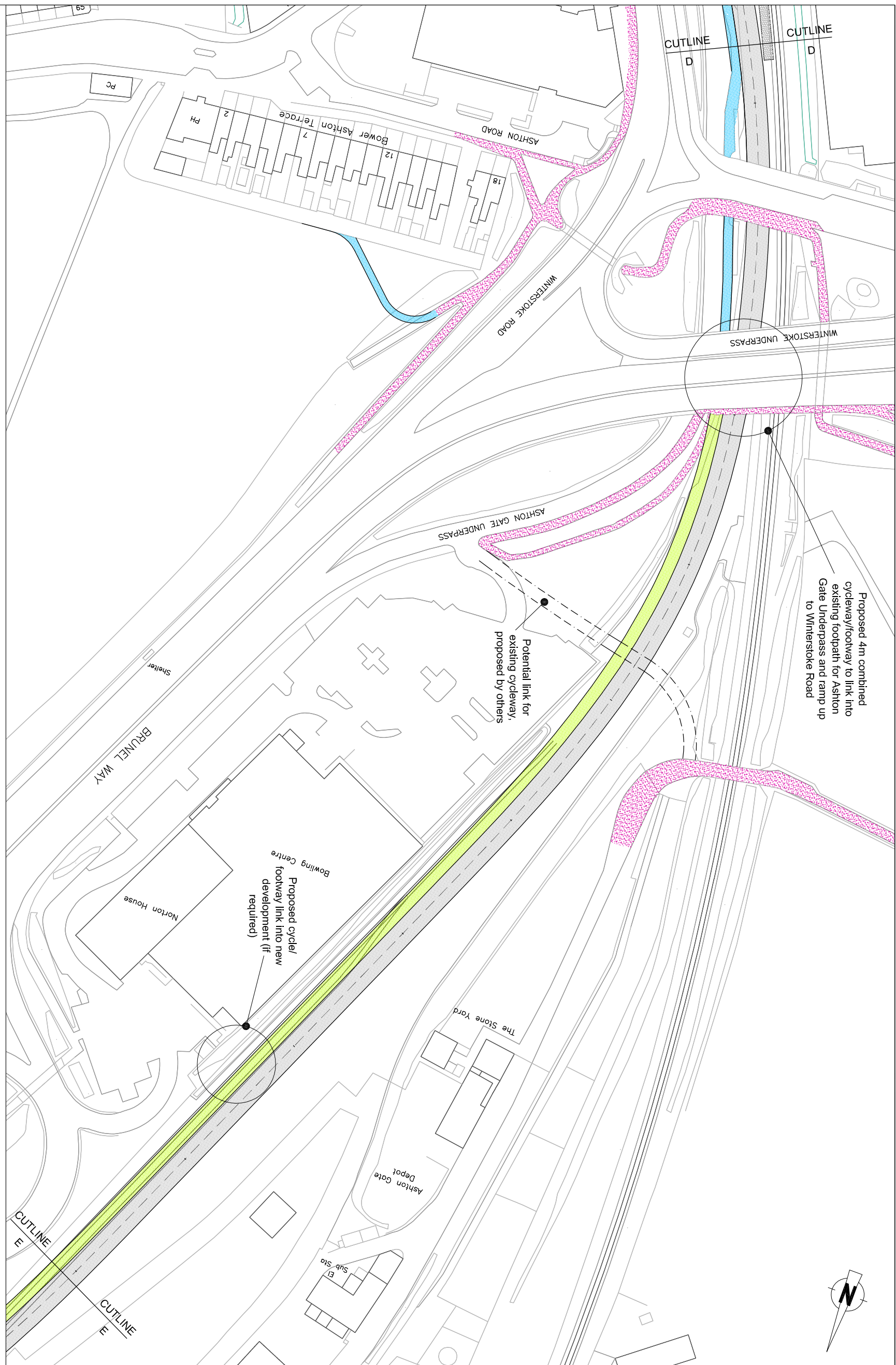
Proposed 4m combined cycleway/footpath to link into existing footpath for Ashton Gate Underpass and ramp up to Winstersoke Road

Potential link for existing cycleway, proposed by others






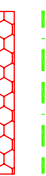
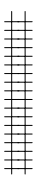
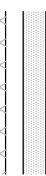


Proposed cycle/footway link into new development (if required)



- Notes:**
- This map is reproduced from Ordnance Survey material with permission of Ordnance Survey on behalf of the Controller of Her Majesty's Stationery Office. © Crown copyright. Unauthorised reproduction infringes Crown copyright and may lead to prosecution or civil proceedings. Bristol City Council. Licence no. LA 09055L, 2002.
1. Horizontal alignment is based upon Ordnance Survey mapping with an approximate accuracy of +/- 1m.
  2. Vertical alignment is based upon data supplied by Emapsite.com. (5m elevation grid which has been contoured - Digital Surface Model (DSM) with sub metre vertical accuracy (from +/- 1m))
  3. All cycle and pedestrian accesses onto cycleway/footway are illustrative only, and subject to confirmation



**LEGEND:**

-  Proposed Un-Guided Rapid Transit
-  Proposed Tram Slab incorporating Bristol Harbour Railway
-  Proposed Combined 4m wide Cycleway/ Footway
-  Proposed Combined 3m wide Cycleway/ Footway
-  Existing Combined Cycleway/ Footway
-  Proposed Retaining Wall
-  Potential Buildings to be Acquired
-  Proposed Re-aligned Rail
-  Existing Road
-  Existing Footway



Rev	By	Chkd	Appr'd	Date	Description

**Client**

**West of England Partnership**

Greater Bristol Rapid Transit

**South West RDA**

**Halcrow Group Limited**  
 Halcrow Group Limited, Chiswick, West Sussex PO19 1UH  
 Tel: +44 (0)1293 488800 Fax: +44 (0)1293 538105  
 Email: info@halcrow.com www.halcrow.com

**Project:** WEST OF ENGLAND PARTNERSHIP GREATER BRISTOL RAPID TRANSIT

**Drawing:** ASHTON VALE TO BRISTOL CITY CENTRE RAPID TRANSIT ROUTE LAYOUT PLAN SHEET 5 OF 10

**Drawn by:** ADS Date: 02/03/2019

**Checked by:** ADS Date: 02/03/2019

**Approved by:** BS Date: 16/03/2019

**Drawing No:** CTRACF-0700-246

**Drawing Scale:** 1:1250 @ A3