




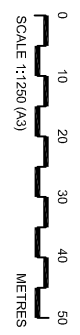


**LEGEND:**

-  Proposed Bus Lane/Bus Stop
-  Existing Bus Lane/Bus Stop
-  Existing Bus Lane/Bus Stop to be removed
-  Pedestrianised area (west side of Prince Street Bridge).
-  Proposed BRT Route




DRAFT

**Notes:**

This map is reproduced from Ordnance Survey material with permission of Ordnance Survey on behalf of the Controller of Her Majesty's Stationery Office © Crown copyright. Unauthorised reproduction infringes Crown copyright and may lead to prosecution or civil proceedings. Bristol City Council. Licence no. LA 09055L, 2002.  
Road widths are subject to accuracy of Ordnance Survey Information

Rev	By	Chk	Appr	Date	Description

**Client**  
BATH & NORTH EAST SOMERSET  
CITY COUNCIL



**Project**  
WEST OF ENGLAND  
PARTNERSHIP  
GREATER BRISTOL  
RAPID TRANSIT

**Drawing**  
BRISTOL CITY CENTRE  
ANTI CLOCKWISE  
RAPID TRANSIT  
ROUTE LAYOUT PLAN  
SHEET 1 OF 11

Drawn by: CLP  
Checked by: .  
Approved by: .  
Drawing No: DC0245 - 100  
Drawing Scale: 1:1250 (A3)

Drawing file path & name:  
Reference file path  
User and Plot Date