




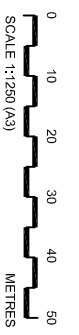


**LEGEND:**

-  **Proposed Bus Lane/Bus Stop**
-  **Existing Bus Lane/Bus Stop**
-  **Existing Bus Lane/Bus Stop to be removed**
-  **Area to be developed**
-  **Proposed BRT Route**



**DRAFT**

**Notes:**

This map is reproduced from Ordnance Survey material with permission of Ordnance Survey on behalf of the Controller of Her Majesty's Stationery Office. © Crown copyright. Unauthorised reproduction infringes Crown copyright and may lead to prosecution or civil proceedings. Bristol City Council. Licence no. LA 09055L, 2002.  
 Road widths are subject to accuracy of Ordnance Survey information

Rev	By	Chkd	Apprd	Date	Description

**Client**

BATH & NORTH EAST SOMERSET

**North Somerset**

**South Gloucestershire**

**BRISTOL ENGINEERING CONSULTANCY**

Brund House, St George's Road, Bristol BS1 5DZ

Tel: 0117 2222000 Fax: 0117 2222785

Email: [engineers@brundhouse.co.uk](mailto:engineers@brundhouse.co.uk)

**Project**

WEST OF ENGLAND PARTNERSHIP  
 GREATER BRISTOL  
 RAPID TRANSIT

**Drawing**

BRISTOL CITY CENTRE  
 ANTI CLOCKWISE  
 RAPID TRANSIT  
 ROUTE LAYOUT PLAN  
 SHEET 3 OF 11

Drawn by: CLP Date: Jan 08  
 Checked by: -  
 Approved by: - Date: -  
 Drawing No: DC0245 - 102  
 Drawing Scale: A17