



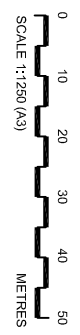


- LEGEND:**
-  **Proposed Bus Lane/Bus Stop**
 -  **Existing Bus Lane/Bus Stop**
 -  **Proposed BRT Route**
 -  **Existing Bus Lane/Bus Stop to be removed**



DRAFT

Notes:

This map is reproduced from Ordnance Survey material with permission of Ordnance Survey on behalf of the Controller of Her Majesty's Stationery Office. © Crown copyright. Unauthorised reproduction infringes Crown copyright and may lead to prosecution or civil proceedings. Bristol City Council. Licence no. LA 09055L 2002.

Road widths are subject to accuracy of Ordnance Survey information

Rev	By	Chkd	Apnd	Date	Description

Client
BATH & NORTH-EAST SOMERSET

North Somerset
South Gloucestershire

BRISTOL ENGINEERING CONSULTANCY
Brunel House, St George's Road, Bristol BS1 5UW
Tel: 0117 2222000 Fax: 0117 2222785
Email: engineers@bristol-engineering.co.uk

Project
WEST OF ENGLAND PARTNERSHIP
GREATER BRISTOL RAPID TRANSIT

Drawing
BRISTOL CITY CENTRE ANTI CLOCKWISE RAPID TRANSIT ROUTE LAYOUT PLAN SHEET 4 OF 11

Drawn by: CLP Date: Jan 08
Checked by: -
Approved by: - Date: -
Drawing No: DC0245 - 103 Revision: -
Drawing Scale: 1:1250 (A3)

Drawing file path & name:
X-reference file path
User and Plot Date