




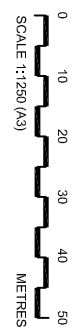


LEGEND:

-  **Proposed Bus Lane/Bus Stop**
-  **Existing Bus Lane/Bus Stop**
-  **Existing Bus Lane/Bus Stop to be removed**
-  **Existing 'Broadmead' Pedestrianised Zone**
-  **Proposed BRT Route**



DRAFT

Notes:

This map is reproduced from Ordnance Survey material with permission of Ordnance Survey on behalf of the Controller of Her Majesty's Stationery Office © Crown copyright. Unauthorised reproduction infringes Crown copyright and may lead to prosecution or civil proceedings. Bristol City Council. Licence no. LA 09055L 2002.
 Road widths are subject to accuracy of Ordnance Survey information

Rev	By	Chkd	Apprv	Date	Description

Client
 BATH & NORTH EAST SOMERSET
 South Gloucestershire Council

BRISTOL ENGINEERING CONSULTANCY
 Brunel House, St George's Road, Bristol BS1 5DY
 Tel: 0117 2222000 Fax: 0117 2222785
 Email: engineers@bristol-engineering.co.uk

Project
 WEST OF ENGLAND PARTNERSHIP
 GREATER BRISTOL RAPID TRANSIT

Drawing
 BRISTOL CITY CENTRE ANTI CLOCKWISE RAPID TRANSIT ROUTE LAYOUT PLAN SHEET 6 OF 11

Drawn by: CLP Date: Jan 08
 Checked by: - Date: -
 Approved by: - Date: -
 Drawing No: DC0245 - 105
 Drawing Scale: 1:1250 (A3)

Drawing file path & name: .
 Reference file path: .
 User and Plot Date: .