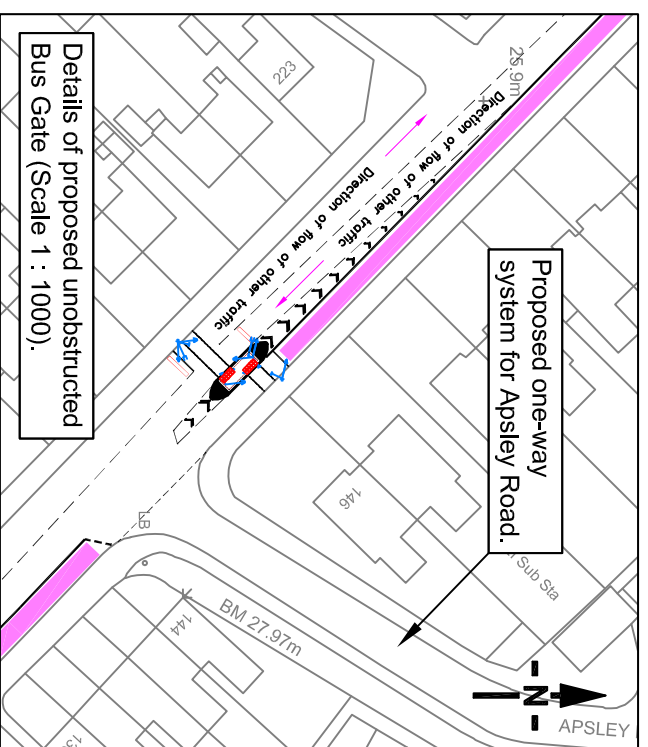
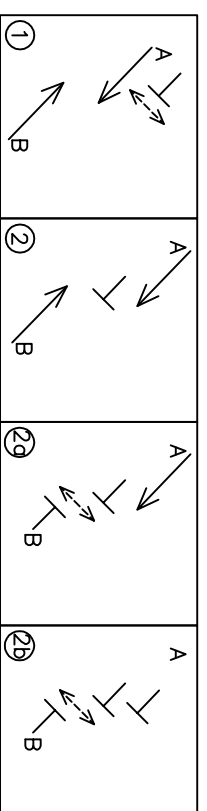


DO NOT SCALE

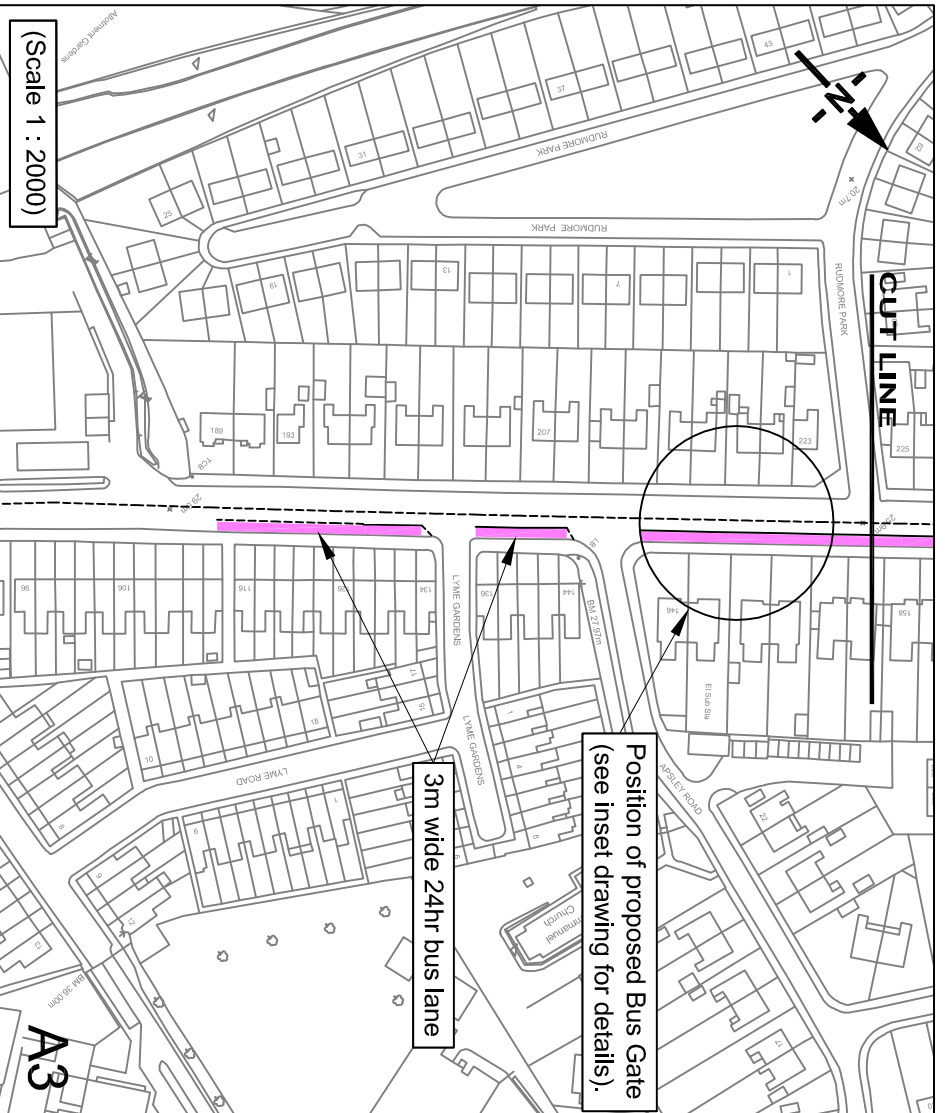
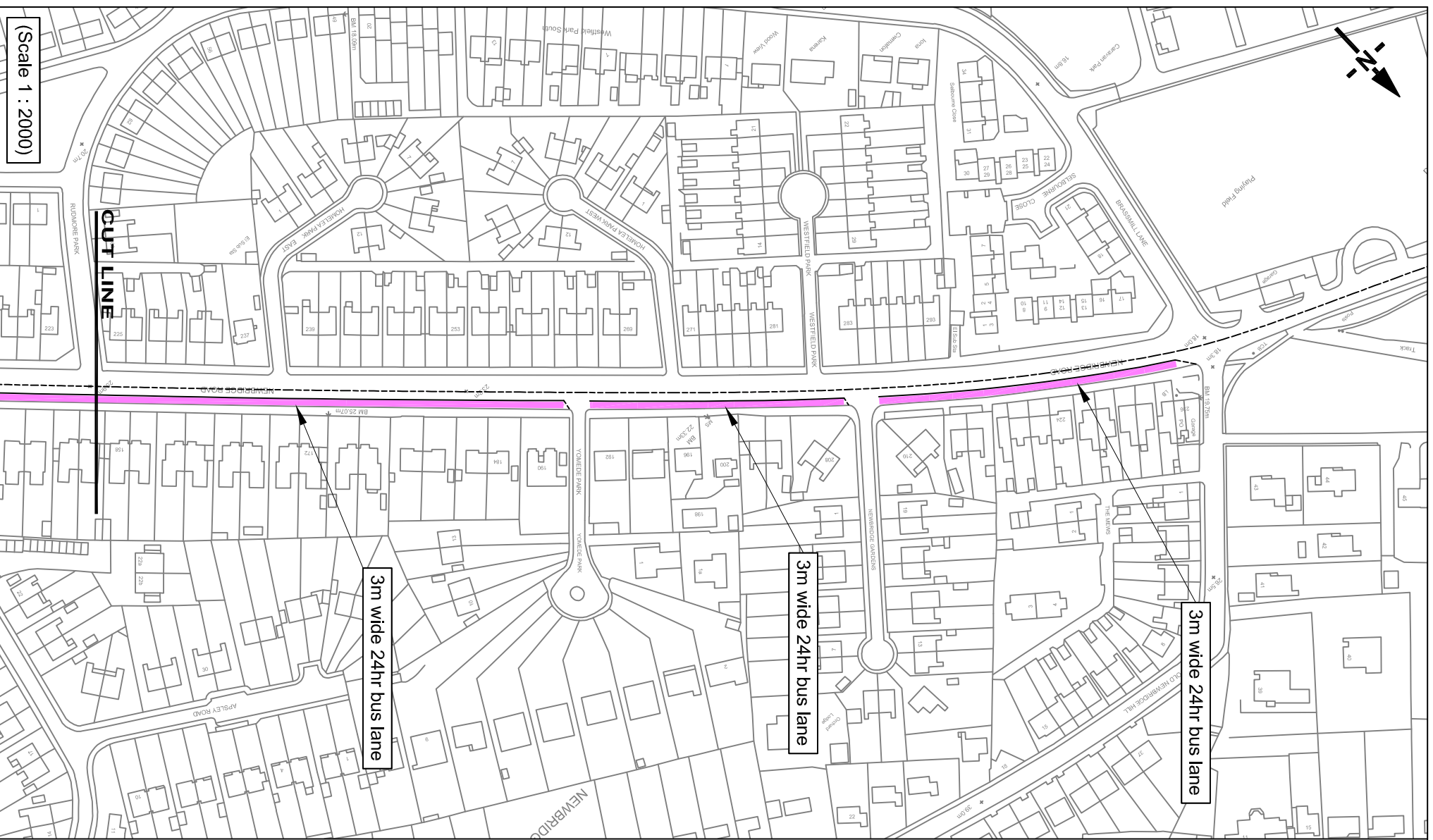


- Existing Bus Lane
- Proposed Bus Lane
- Existing HOV Lane
- Proposed HOV Lane
- Highway Feature
- Proposed Footway
- Proposed Cycleway
- Proposed Parking

Note:
All measures shown on this drawing will be funded by the Major Scheme unless stated otherwise.



Traffic signal phasing diagrams for Bus Gate



Rev.	Description	By	Date	Chkd	Auth
A	Changes due to consistency checks.	ADC	06/05	GLP	GLP

Joint Local Transport Plan Team
 Wilder House
 Wilder Street
 Bristol BS2 8PH
 Tel: 0117 922 4921
 Email: enquiries@greaterbristoltransportplan.org

Corridor
Greater Bristol Bus Network
Corridor 3: A4
 Bath City Centre to Bristol City Centre

Title
 Newbridge Road

Original Scale	1 : 2000	Drawn	ADC	Checked	GLP	Authorised	GLP
UA Drawing Number	BNE - CG9140 / 103	Date	03 / 05	Date	03 / 05	Date	03 / 05
MS Drawing Number	C03 - 003	Rev	A				



This map is reproduced from Ordnance Survey material with permission of Ordnance Survey on behalf of the Controller of Her Majesty's Stationery Office. Crown copyright. Unauthorised reproduction infringes Crown copyright and may lead to prosecution or civil proceedings. Licence no. 100023334