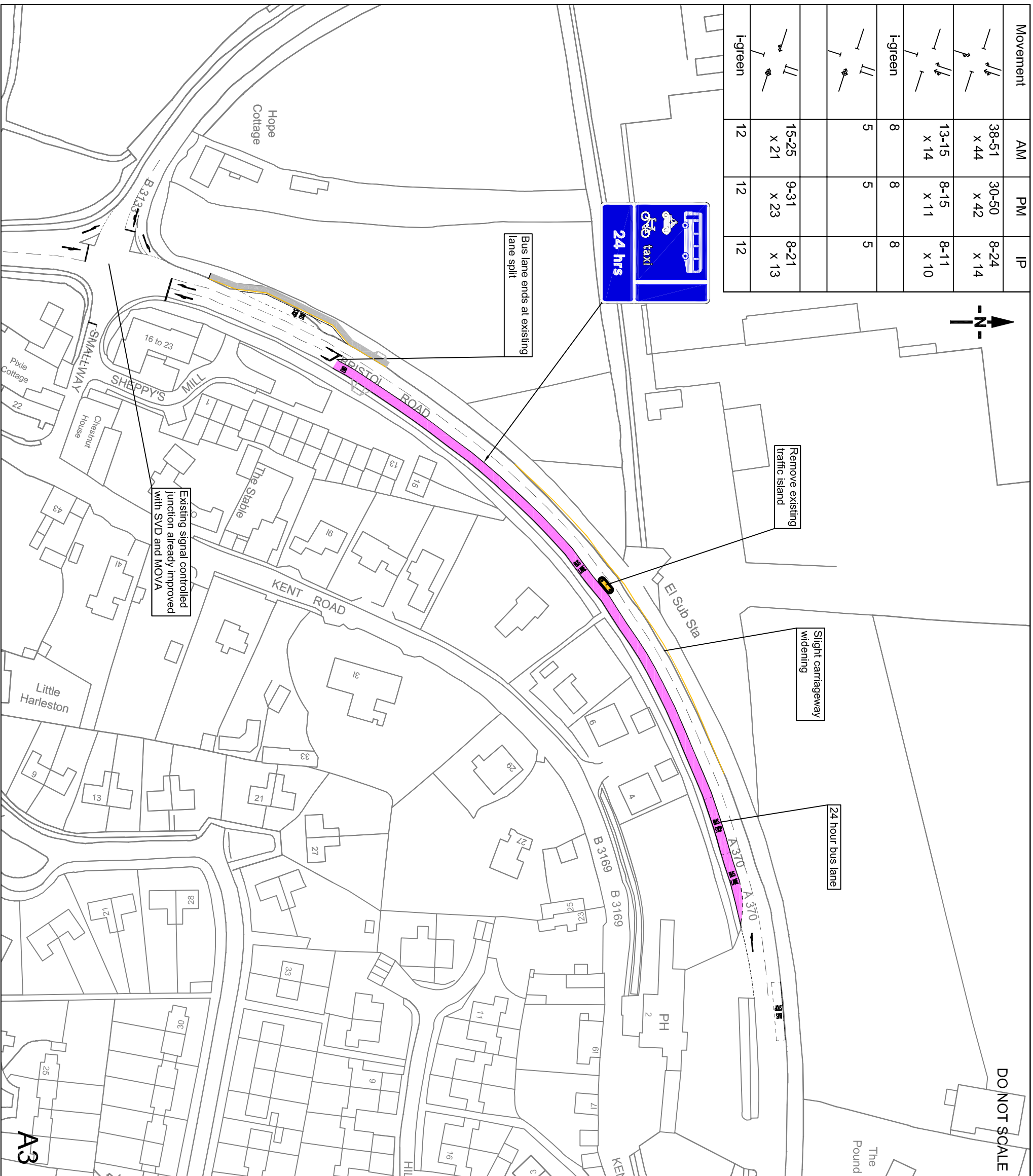
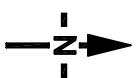
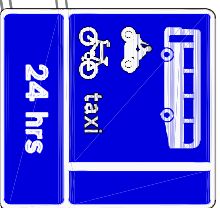


Movement	AM	PM	IP
←	38-51 x 44	30-50 x 42	8-24 x 14
↖ ↗	13-15 x 14	8-15 x 11	8-11 x 10
↘ ↙	8	8	8
i-green	5	5	5
	15-25 x 21	9-31 x 23	8-21 x 13
i-green	12	12	12



DO NOT SCALE

- Existing Bus Lane
- Proposed Bus Lane
- Existing HOV Lane
- Proposed HOV Lane
- Proposed HOV Lane
- Highway Feature
- Proposed Footway
- Proposed Cycleway
- Proposed Parking

**Note:**  
All measures shown on this drawing will be funded by the Major Scheme unless stated otherwise.

Rev.	Description	By	Date	Chkd	Auth
A	Formatted to MSB Standard	DM	06/05	DM	DM

**Joint Local Transport Plan Team**  
 Wilder House  
 Wilder Street  
 Bristol BS2 8PH  
 Tel: 0117 922 4921  
 Email: enquiries@greaterbristoltransportplan.org

**Corridor**  
**Greater Bristol Bus Network**  
**Corridor 8: A370**  
 Weston-super-Mare to Bristol City Centre

Title		A370 Bristol Road, Congressbury	
Original Scale	Drawn	Checked	Authorised
1:1250	BS	DM	DM
UA Drawing Number	Date	Date	Date
NSC-C08-02-01	03/05	06/05	06/05
M/S Drawing Number			Rev
C08-006			A

**BATH & NORTH EAST SOMERSET**  
**North Somerset**  
**South Gloucestershire**  
 This map is reproduced from Ordnance Survey material with permission of Ordnance Survey on behalf of the Controller of Her Majesty's Stationary Office. © Crown copyright. Unauthorised reproduction infringes Crown copyright and may lead to prosecution or civil proceedings. Licence no. 100023397, 2004.