


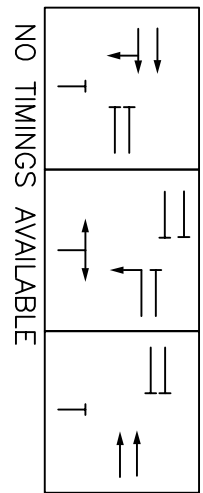


Cycle link to existing cycle track



Existing bus lay-by abandoned and Type 1 bus stop provided

2m wide carriageway widening to accommodate HOV lane.



**DO NOT SCALE**

Legend:

- Existing Bus Lane
- Proposed Bus Lane
- Existing HOV Lane
- Proposed HOV Lane
- Highway Feature
- Proposed Footway
- Proposed Cycleway
- Proposed Parking

**Note:**  
All measures shown on this drawing will be funded by the Major Scheme unless stated otherwise.

**NOTES**  
For Option 2 see drawing number C09-04-03

Rev.	Description	By	Date	Chkd	Auth
A	Format to MSB Standard	JG	05/06	JG	JG

**Joint Local Transport Plan Team**  
 Wilder House  
 Wilder Street  
 Bristol BS2 8PH  
 Tel: 0117 922 4921  
 Email: enquiries@greaterbristoltransportplan.org

**Corridor**  
 Greater Bristol Bus Network  
 Corridor 9: A369  
 Portishead to Bristol City Centre

Original Scale		Drawn	Checked	Authorised
1/1250	Date	BGS	JJG	JJG
	03/05		06/05	06/05

**A3**

MS Drawing Number: C09-009