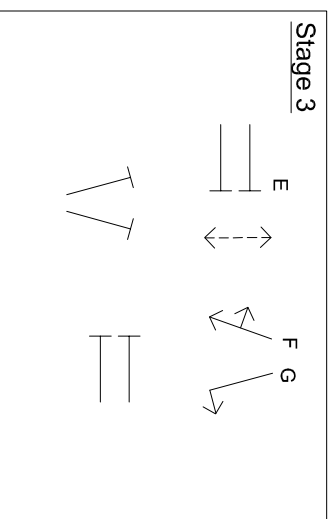
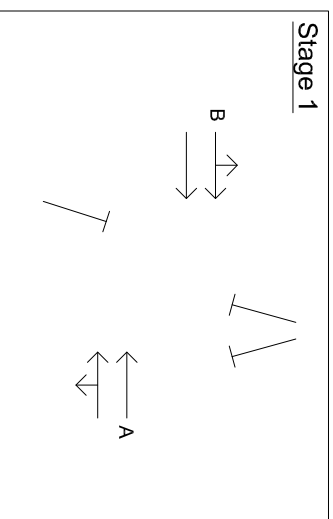
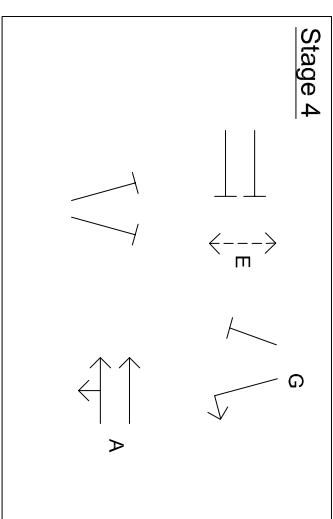
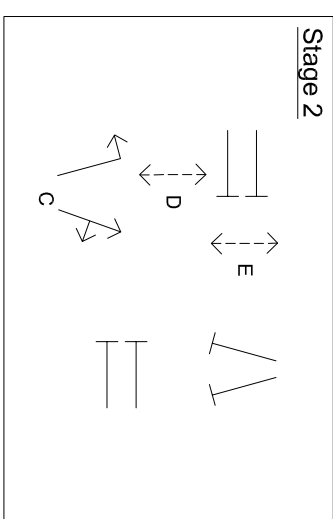


SIGNAL STAGING



DO NOT SCALE



- █ Existing Bus Lane
- █ Proposed Bus Lane
- █ Existing HOV Lane
- █ Proposed HOV Lane
- █ Highway Feature
- █ Proposed Footway
- █ Proposed Cycleway
- █ Proposed Parking

Note:
All measures shown on this drawing will be funded by the Major Scheme unless stated otherwise.



Rev.	Description	By	Date	Chkd	Auth

Joint Local Transport Plan Team
 Wilder House
 Wilder Street
 Bristol BS2 8PH
 Tel: 0117 922 4921
 Email: enquiries@greaterbristoltransportplan.org

Corridor
GREATER BRISTOL BUS NETWORK
CORRIDOR 4: ROUTE 73
CRIBBS CAUSEWAY TO
BRISTOL CITY CENTRE

Title
 FILTON AVENUE (NORTH)

Original Scale	Drawn	JD	Checked	NGG	Authorised	NGG
1:1250	Date	Mar 05	Date	Mar 05	Date	Mar 05
UA Drawing Number	SGC - T001 - 228 - 4/9/05		Rev	-		
QBC Drawing Number	C04-009					

This map is reproduced from Ordnance Survey material with permission of Ordnance Survey on behalf of the Controller of Her Majesty's Stationery Office. Crown copyright. Unauthorised reproduction infringes Crown copyright and may lead to prosecution or civil proceedings. Licence no. 100023410, 2005

