



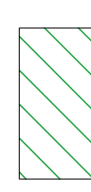


0 10 20 30 40 50 60 70 80 90 100
SCALE 1:1250 (A1)
METRES

0 5 10 20
SCALE 1:200 (A1)
METRES

Key:

-  Listed buildings
-  Building proposed for demolition
-  The City Docks Conservation Area
-  City and Queen Square Conservation Area
-  College Green Conservation Area

Rev	By	CHK	Approved	Date	Description

Client







Project
 ASHTON VALE TO TEMPLE MEADS
 and BRISTOL CITY CENTRE
 RAPID TRANSIT

CONSERVATION AREA CONSENT
JUBILEE HOUSE
LOCATION PLAN

Drawn by: LD Date: 04/08/10
 Checked by: ANV Date: 08/10
 Approved by: DC Date: 18/08/10
 Drawing No. CTRADU-0107-001
 Revision: -